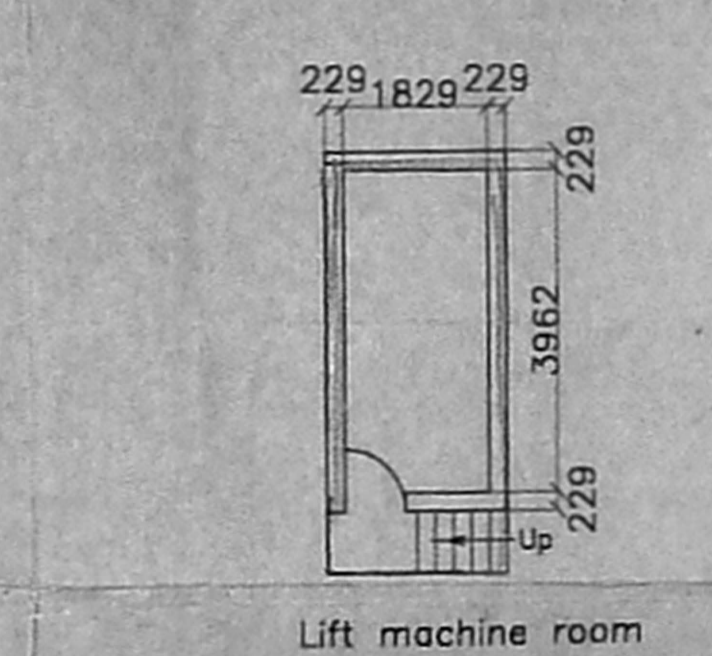
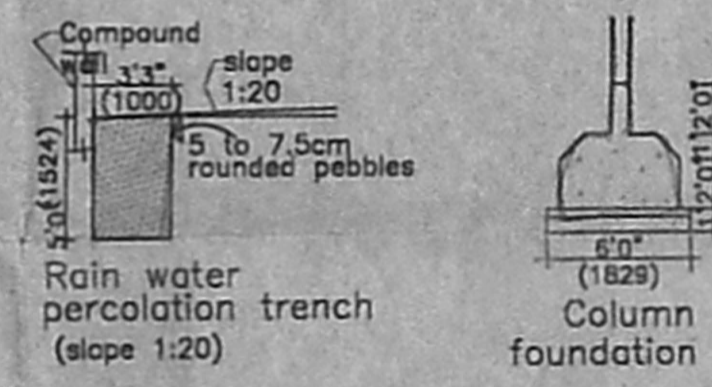
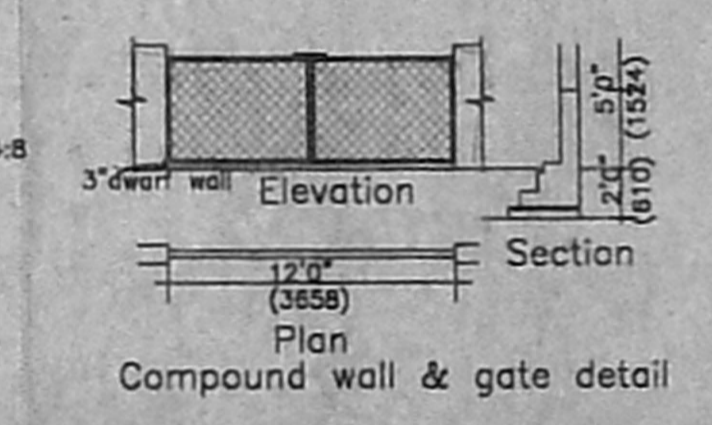
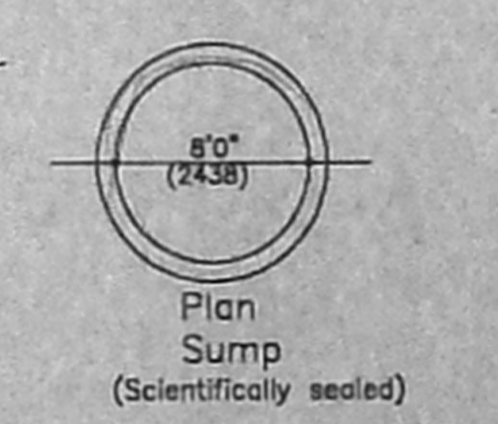
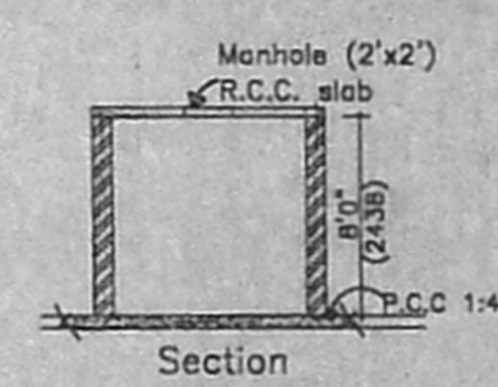


B/S PL - B.L.D.A. / 427-A/C / 2005
 Planning Permit No. **APPROVED**
 SUBJECT TO THE CONDITIONS IN THIS OFFICE LETTER
 Dt: 22/8/2005
 Perungudi road, Perungudi
 Pllayarkoll street
 FOR MEMBER SECRETARY
 CHENNAI METROPOLITAN
 DEVELOPMENT AUTHORITY
 CHENNAI - 600 008.

OFFICE COPY

Revised
 Dt: 22/8/2005
 CMDA (B) / No. 1
 S/N B2/817/2005
 Asst. P.A. 16/05

Topo plan
 (Not to scale)
 Old mahabalipuram road



Proposed construction of residential flats at old door no. 5, new door no. 4, Ramappa nagar, 2nd cross St. Perungudi, Chennai-96. 5 No 56/1A3, Perungudi village, Tambaram Taluk, Kancheepuram District, Perungudi town panchayat.

Area Statement

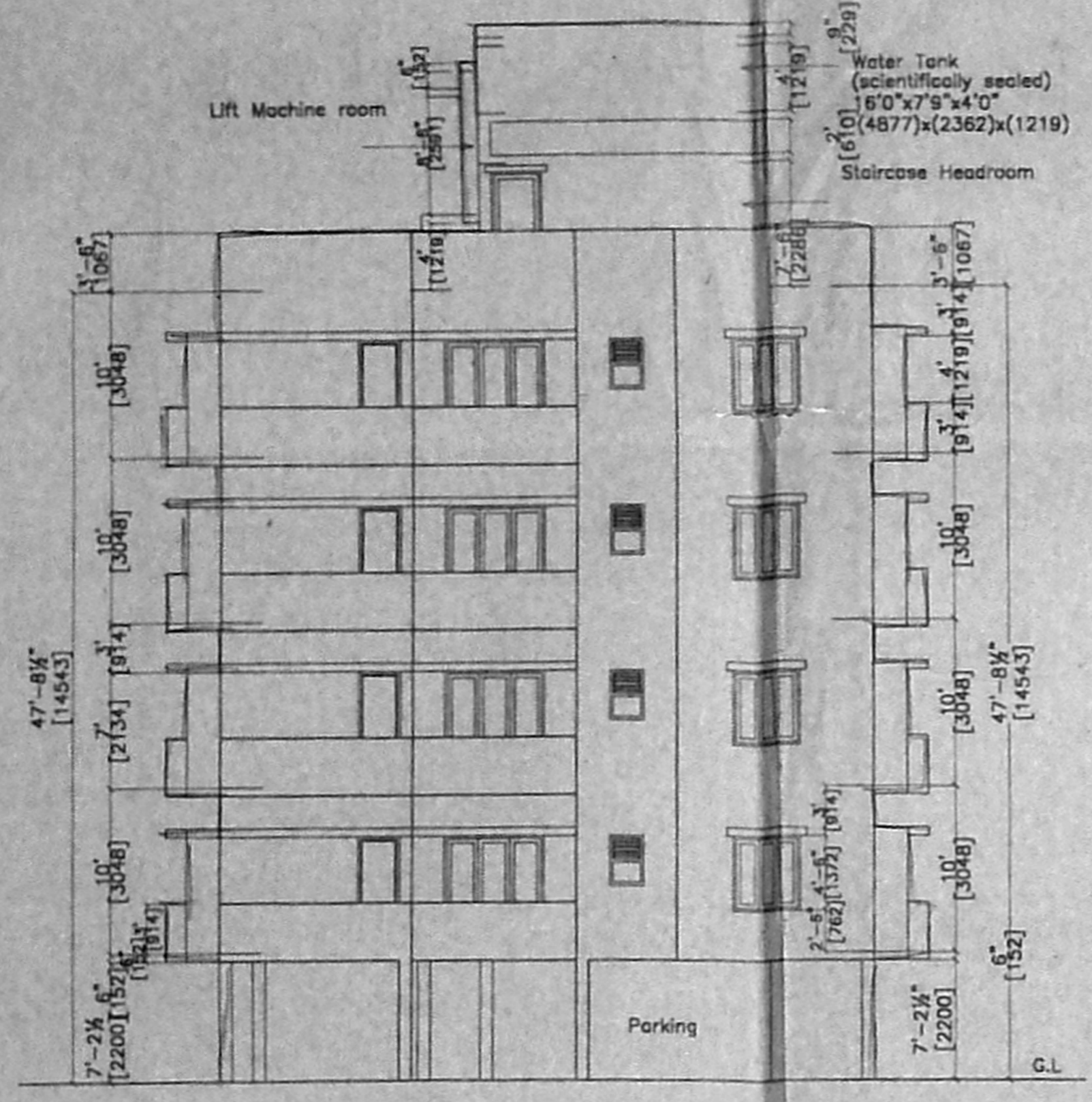
| | |
|--------------------------------------|---------|
| Plot extent (As per doc) | 1334.46 |
| Plot extent (As per site) | 1536.17 |
| Plot extent (As per patta) | 2800.00 |
| Block - 1 | |
| still floor | 23.50 |
| first floor | 445.28 |
| second floor | 445.28 |
| third floor | 445.28 |
| fourth floor | 445.28 |
| Total | 1804.62 |
| Block - 2 | |
| still floor | 9.77 |
| first floor | 81.54 |
| second floor | 70.59 |
| Total | 161.83 |
| Total FSI area | 1966.45 |
| FSI | 1.472 |
| plot coverage | 40.61% |
| Required car parking 10 Nos. | |
| Required two-wheeler parking 12 Nos. | |

Colour code index

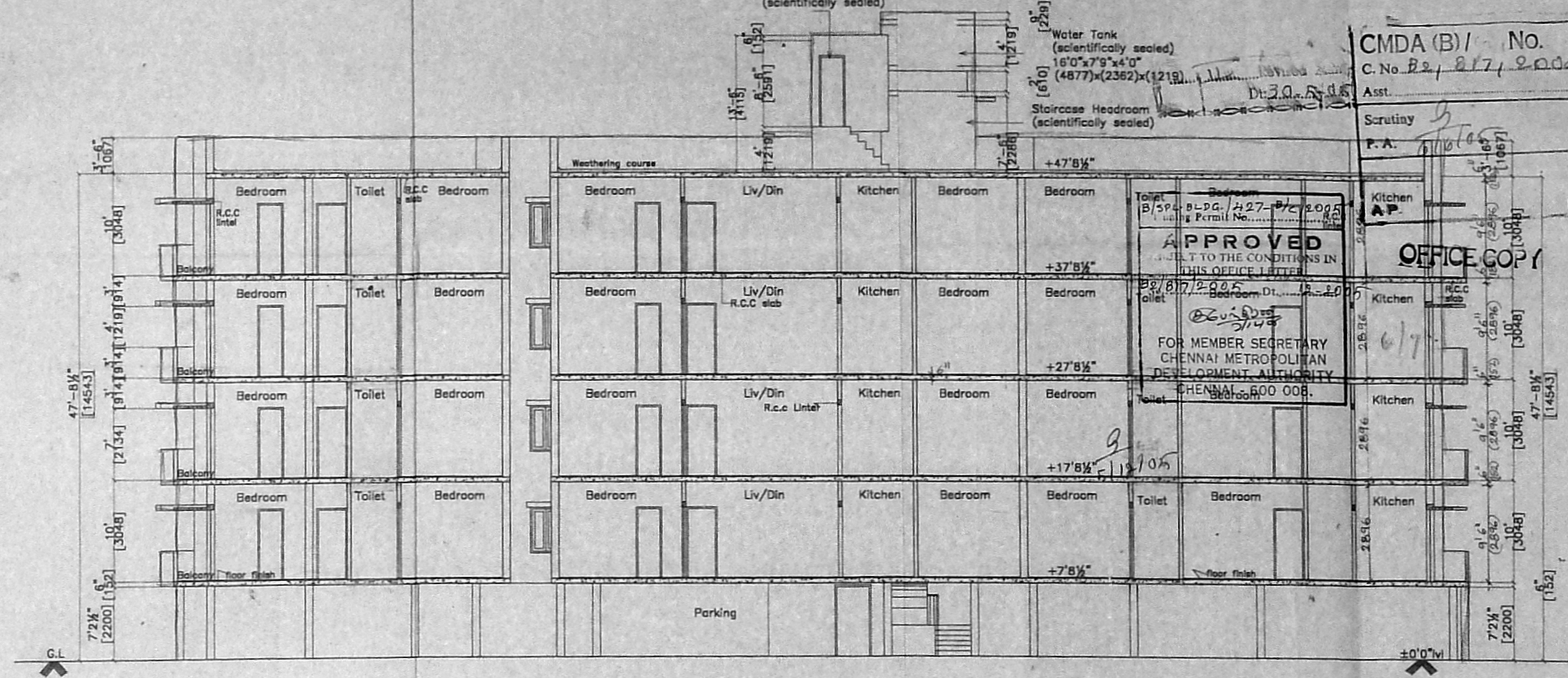
| | |
|-------------------|---|
| Proposed boundary | — |
| Road | — |
| Sewerline | — |
| waterline | — |

Owner: *[Signature]*
 Licensed Surveyor:
 Maya M. Thangavelu
 B.Arch, M.C.A., A.I.A.
 REGISTERED ARCHITECT No. CA/87/10741
 LICENSED SURVEYOR CLASS I No. 187

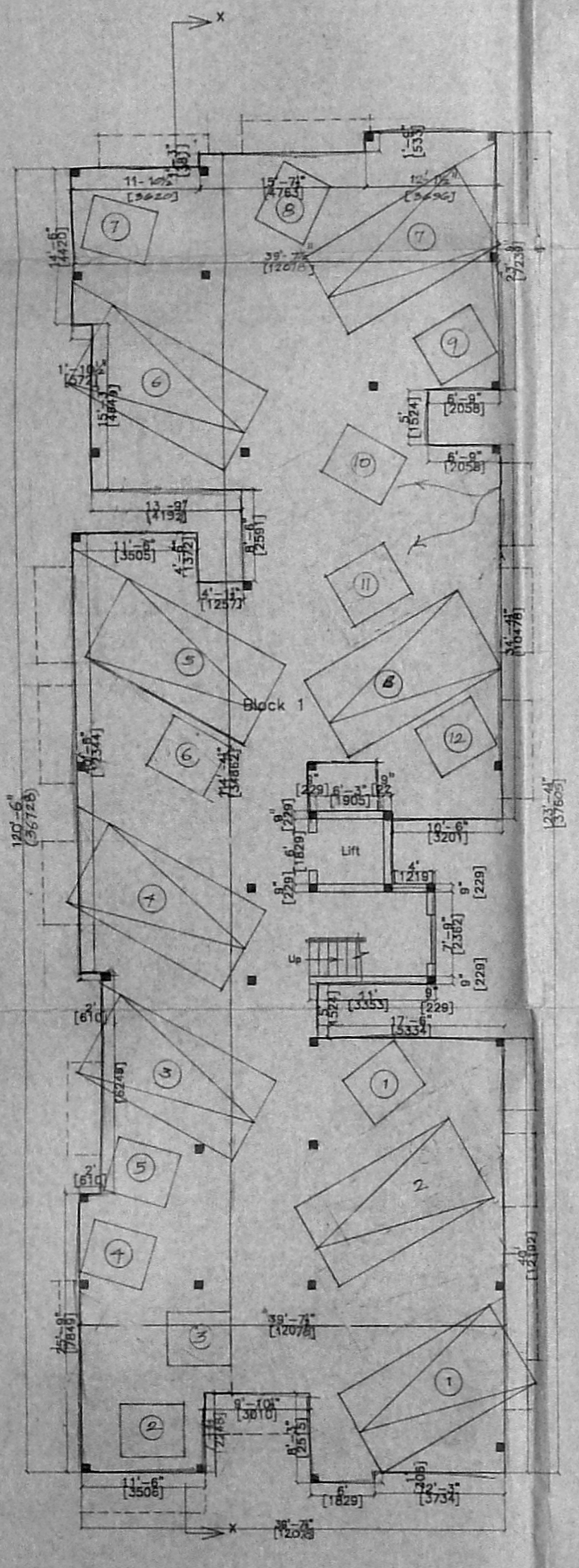
All dimensions in brackets are in mm.
 date: 06/12/04
 scale: 1" = 30'
 drg no: 814a
 drawn: Lalitha
 Maya & Manoj
 Architects & Int. designers
 Adyar, Chennai-20.



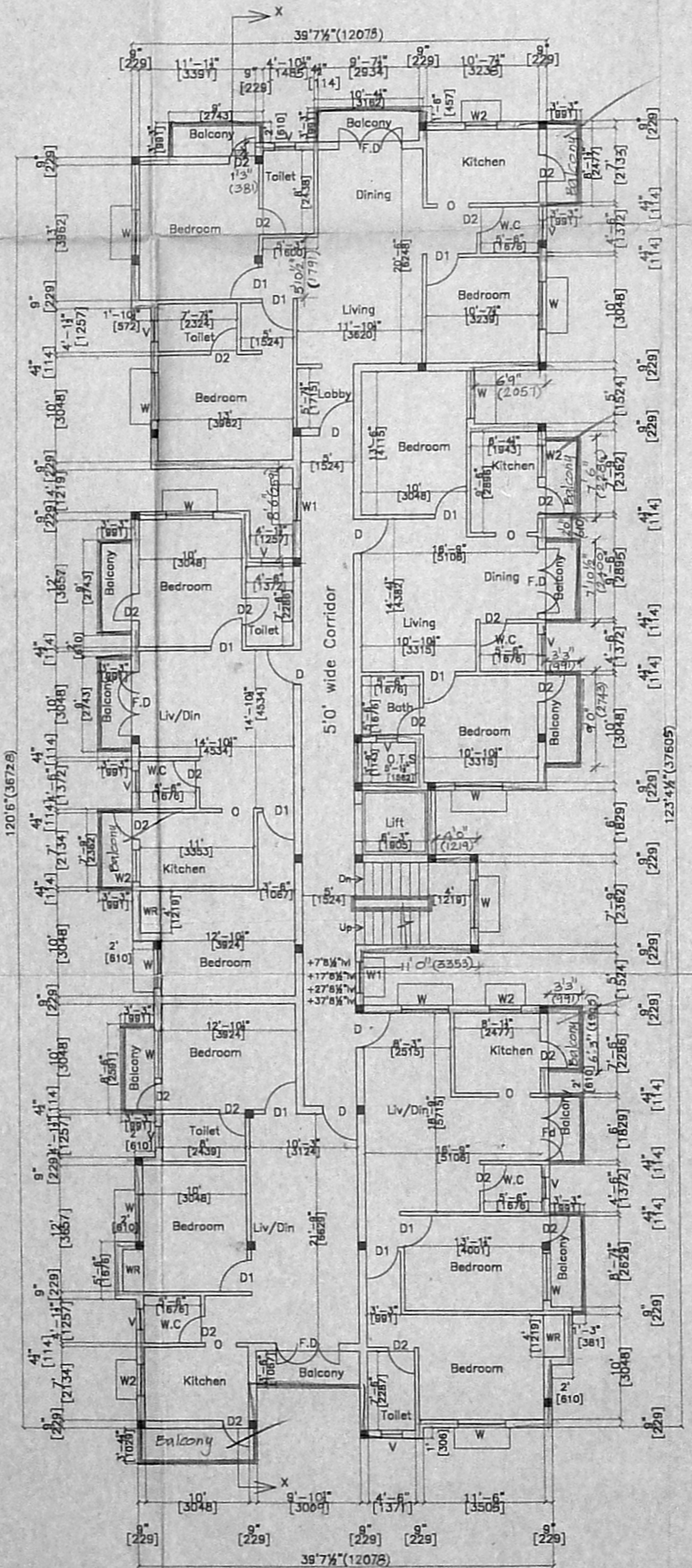
East side Elevation



Section X-X

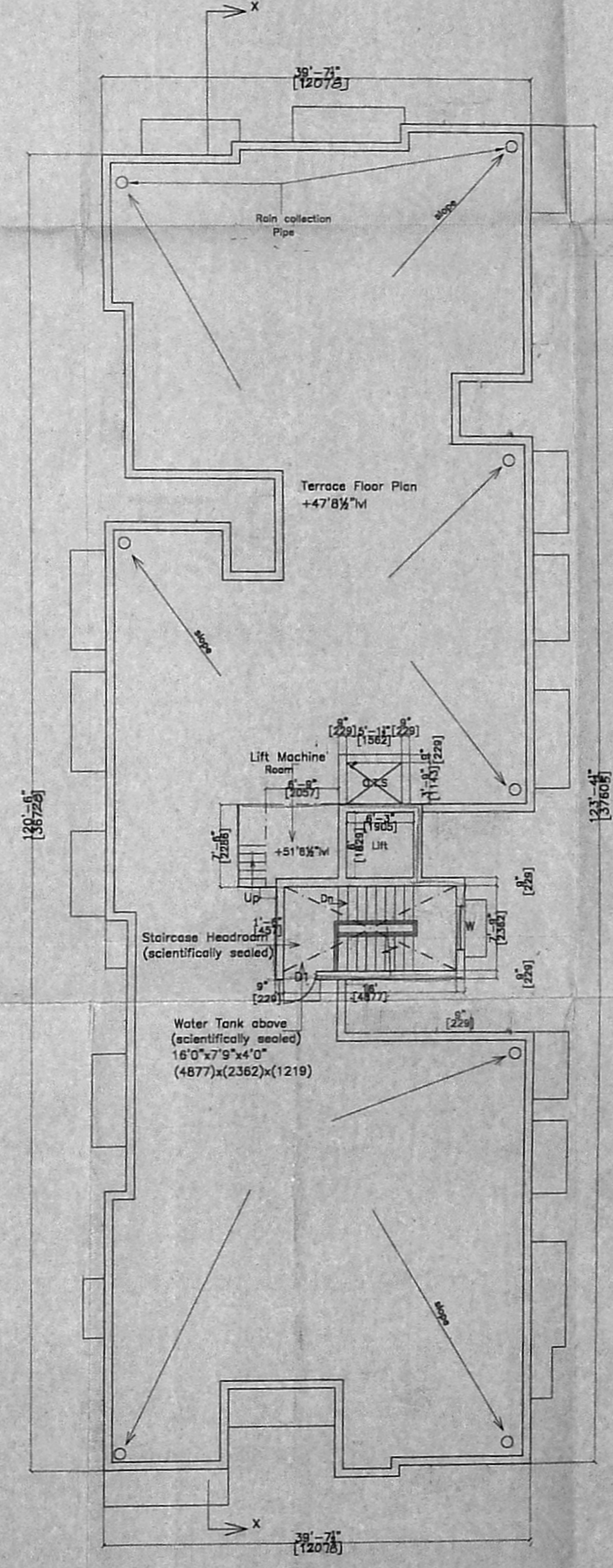


Block 1 Floor Plan



Typical floor plan (First, second, third & fourth floor)

Block 1



Terrace Floor Plan

CMDA (B) / No. 1
C.No. B2, 817, 2000

APPROVED
SUBJECT TO THE CONDITIONS IN THIS OFFICE LETTER
FOR MEMBER SECRETARY
CHENNAI METROPOLITAN
DEVELOPMENT AUTHORITY
CHENNAI-600 008.

PROPOSED CONSTRUCTION OF
RESIDENTIAL FLATS AT OLD DOOR
NO: 5, NEW DOOR NO: 4,
RAMAPPA NAGAR, 2ND CROSS ST,
PERUNGUDI, CHENNAI-96.
S.No: 56/1A3, PERUNGUDI VILLAG
TANDARAM TALUK,
KANCHIESTUPURAM DISTRICT,
PERUNGUDI TOWN PANCHAYAT.

Area statement

| | |
|--------------|-----------|
| still floor | - 23.90 |
| first floor | - 445.28 |
| second floor | - 445.28 |
| third floor | - 445.28 |
| fourth floor | - 445.28 |
| Total | - 1804.02 |

Schedule of Joinery :

| | | |
|-----|-------------|-----------|
| D | Door | 3'3"x7'0" |
| D1 | " | 3'0"x7'0" |
| D2 | " | 2'6"x7'0" |
| F.D | French Door | 6'0"x7'0" |
| W | Window | 4'6"x4'6" |
| W1 | " | 3'0"x4'6" |
| W2 | " | 3'0"x3'0" |
| V | Ventilator | 2'0"x3'0" |
| O | Opening | 3'0"x7'0" |

Color code index:

| | |
|------------|---|
| Proposed | ▬ |
| Boundary | ▬ |
| Road | ▬ |
| Sewer line | ▬ |
| Water line | ▬ |

Owner:
Ho. Anil Kumar

Licensed surveyor:
M. Manoj
M. Manoj
B.Arch, M.C.A., A.I.I.T.
REGISTERED ARCHITECT No. CA287/2014
LV (ENCL) SURVEYOR CLASS No. 187

(All dimensions in brackets are in mm)

Date : 18/11/04
Scale : 1" to 8'0"
Drg.No. : 9/464
Drn. : Hellan

Maya & Manoj
Architects & Int.Designers
Adyar, Chennai-20

